

























Building names	hugh robson building	Bus numbers	41	Gentle gradient along key route		Pedestrian crossing hazard	
Non-residential university buildings		Wheelchair accessible buses	2	Moderate gradient along key route		Uneven / mixed / unsuitable surfacing material hazard	
University accommodation		Shuttle bus route	S	Hazardous gradient along key route		Steps / level change / narrowed pavement hazard	
University accommodation incorporating some adapted units		Bus stop		Controlled pedestrian crossing		George Street garden accessible footpath	
Primary hubs		Interlinking route		Uncontrolled pedestrian crossing			
Secondary hubs		Level / ramped access					
Public bus routes		Stepped / restricted access					
		Accessible parking bay	A				



Access Information: Central Area South

Further information at www.disability-office.ed.ac.uk/provision/access/

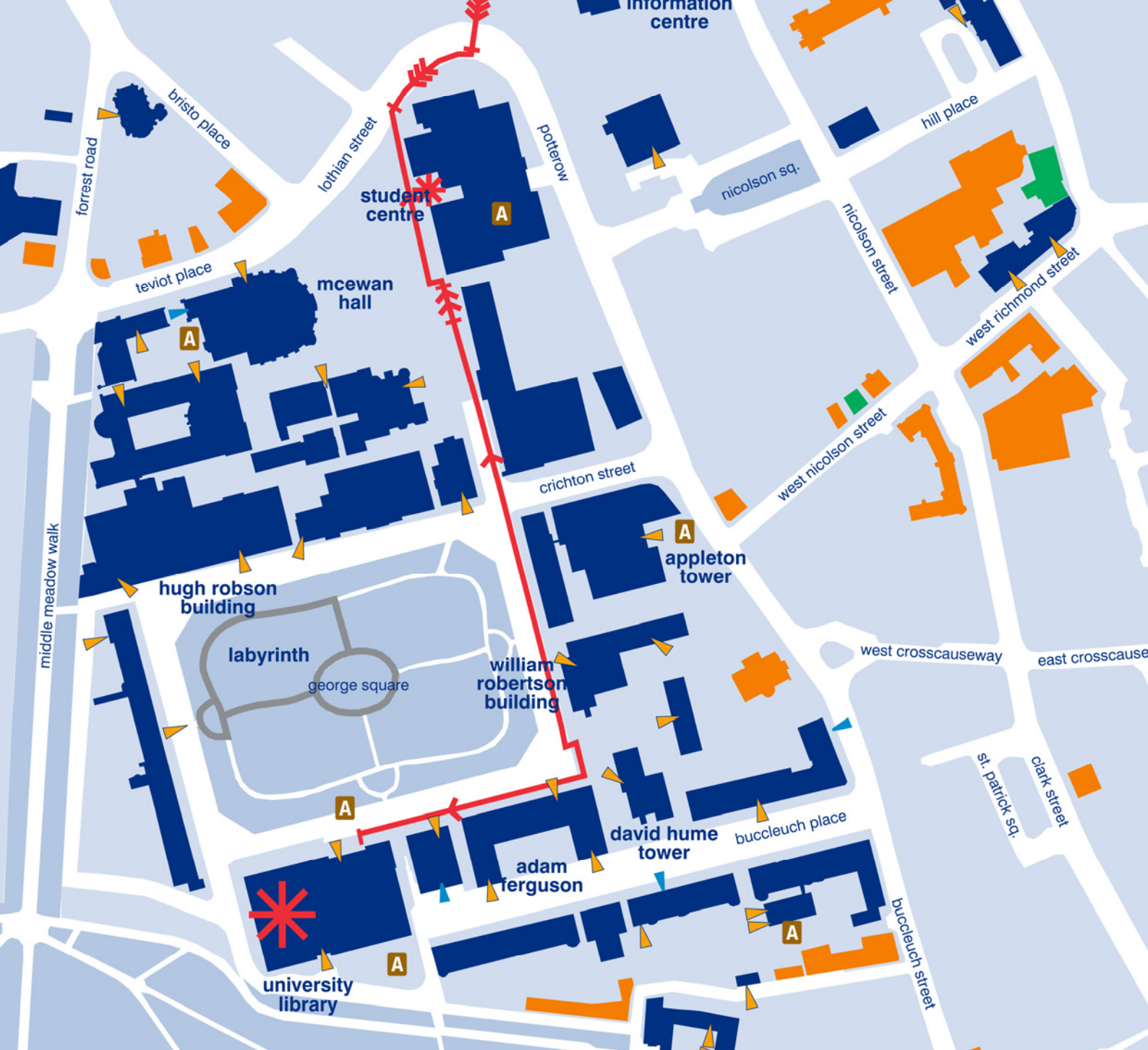


























Building names		Bus numbers		Gentle gradient along key route		Pedestrian crossing hazard	
Non-residential university buildings		Wheelchair accessible buses		Moderate gradient along key route		Uneven / mixed / unsuitable surfacing material hazard	
University accommodation		Shuttle bus route		Hazardous gradient along key route		Steps / level change / narrowed pavement hazard	
University accommodation incorporating some adapted units		Bus stop		Controlled pedestrian crossing		George Street garden accessible footpath	
Primary hubs		Interlinking route		Uncontrolled pedestrian crossing			
Secondary hubs		Level / ramped access					
Public bus routes		Stepped / restricted access					
		Accessible parking bay					



Crossings & Transport: Central Area South

Further information at www.disability-office.ed.ac.uk/provision/access/



Building names		Bus numbers		Gentle gradient along key route		Pedestrian crossing hazard	
Non-residential university buildings		Wheelchair accessible buses		Moderate gradient along key route		Uneven / mixed / unsuitable surfacing material hazard	
University accommodation		Shuttle bus route		Hazardous gradient along key route		Steps / level change / narrowed pavement hazard	
University accommodation incorporating some adapted units		Bus stop		Controlled pedestrian crossing		George Street garden accessible footpath	
Primary hubs		Interlinking route		Uncontrolled pedestrian crossing			
Secondary hubs		Level / ramped access					
Public bus routes		Stepped / restricted access					
		Accessible parking bay					



Access & Gradients: Central Area South

Further information at www.disability-office.ed.ac.uk/provision/access/